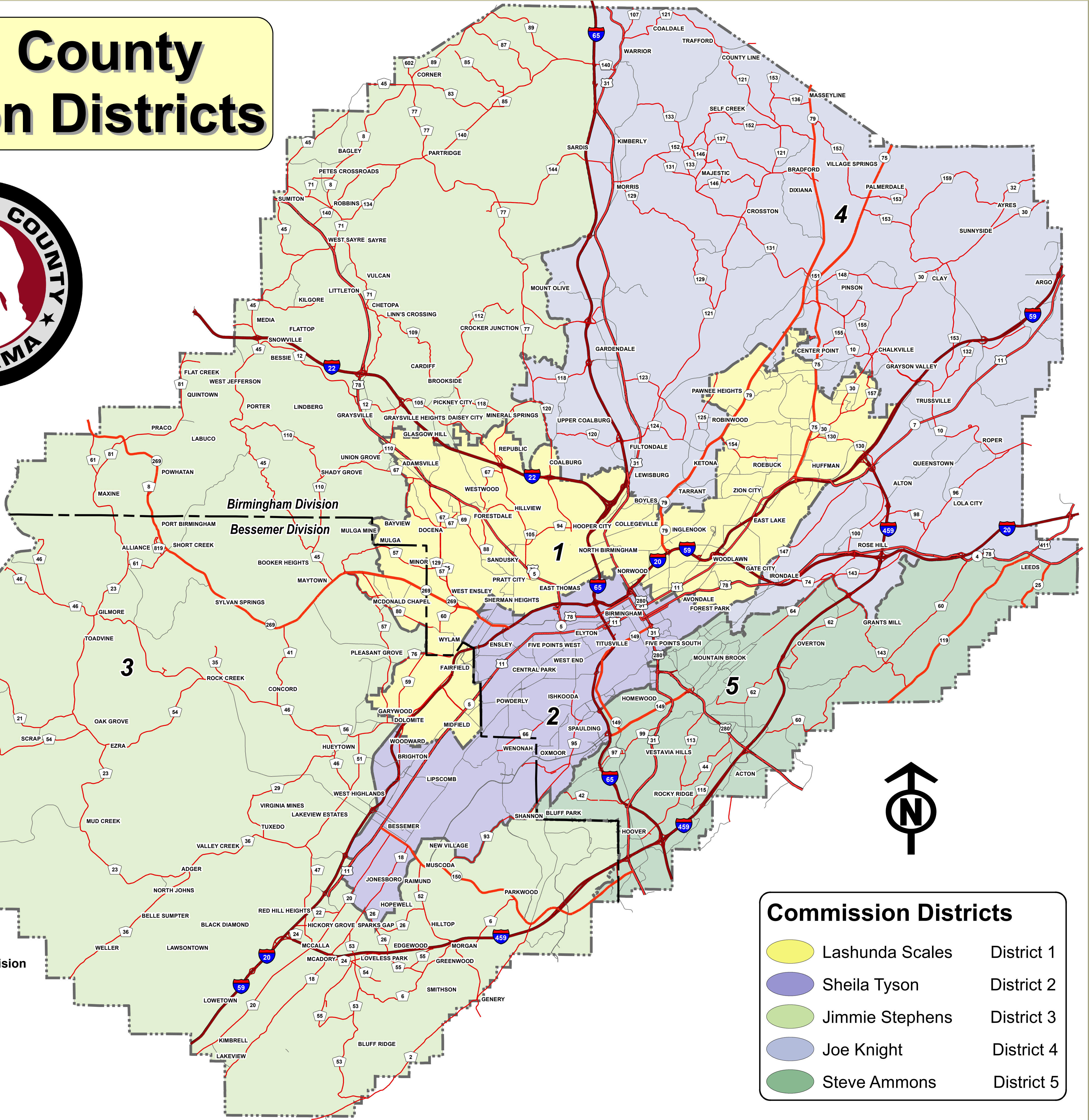



# Jefferson County Commission Districts



Birmingham Division

Bessemer Division


3






1

2

4

5



Commission Districts		
	Lashunda Scales	District 1
	Sheila Tyson	District 2
	Jimmie Stephens	District 3
	Joe Knight	District 4
	Steve Ammons	District 5

Prepared by  
Jefferson County Information Technology, GIS Division

Commission District Boundary Provided by  
Jefferson County Board of Registrars

Map Creation Date: 1/25/2022

This map has been prepared by Jefferson County Information Technology, GIS Division. Any use of this map shall be at the sole risk of the person or entity using it. Jefferson County makes no warranty, expressed or implied as to the accuracy of the information represented herein. This product shall be accepted AS IS, WITH ALL FAULTS. Any person, entity or company that makes use of this product shall hold harmless Jefferson County, its elected officials, employees and agents from and against any claim, damage, loss, action, cause of action or liability arising from the use of this GIS product.